PLAN SHOWING THE PROPOSED RESIDENTIAL BUILDING IN PLOT No 3, S.No 105/1 & 106 OF VIRUGAMBAKKAM VILLAGE, DIVISION No 76, MADRAS.

SCALE: 8 FEET TO AN INCH



FRONT ELEVATION

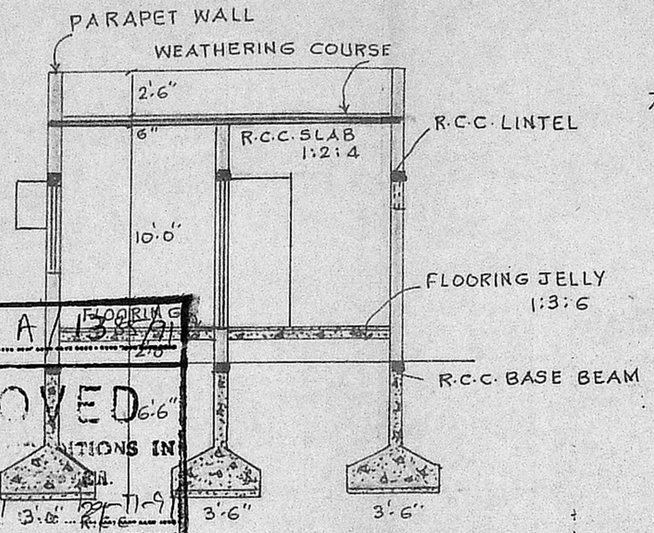

SECTION ON 'AB'

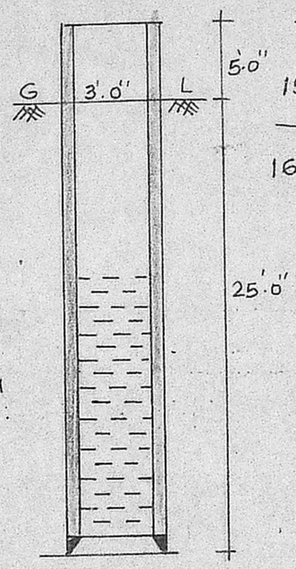

SECTION OF WELL

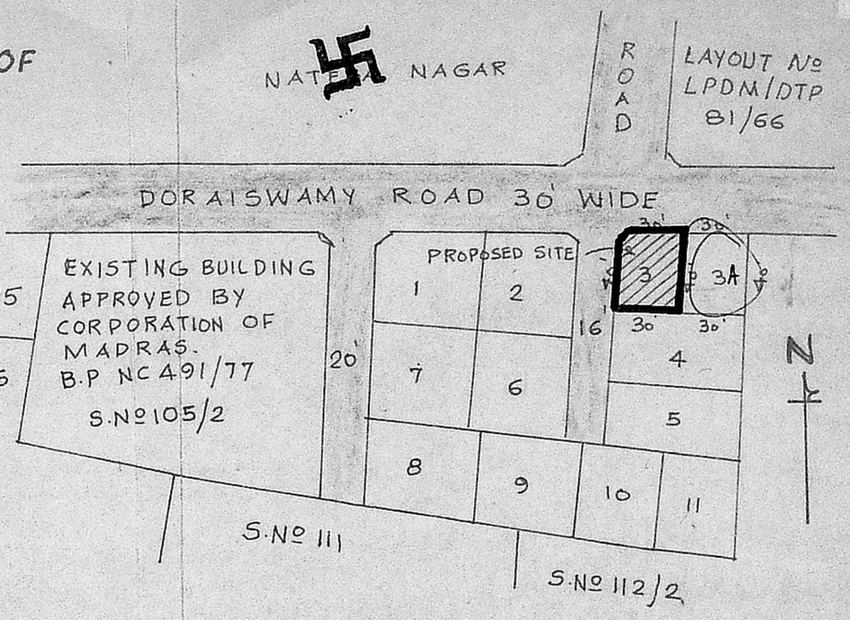

KEY PLAN
(NOT TO SCALE)

Planning Permit No. A/1385/91
APPROVED
SUBJECT TO THE CONDITIONS IN THIS OFFICE
No. A2/15894/91 29-11-91
O/C 29/11
FOR MEMBER ... MADRAS ... DEVELOPMENT AUTHORITY MADRAS ...

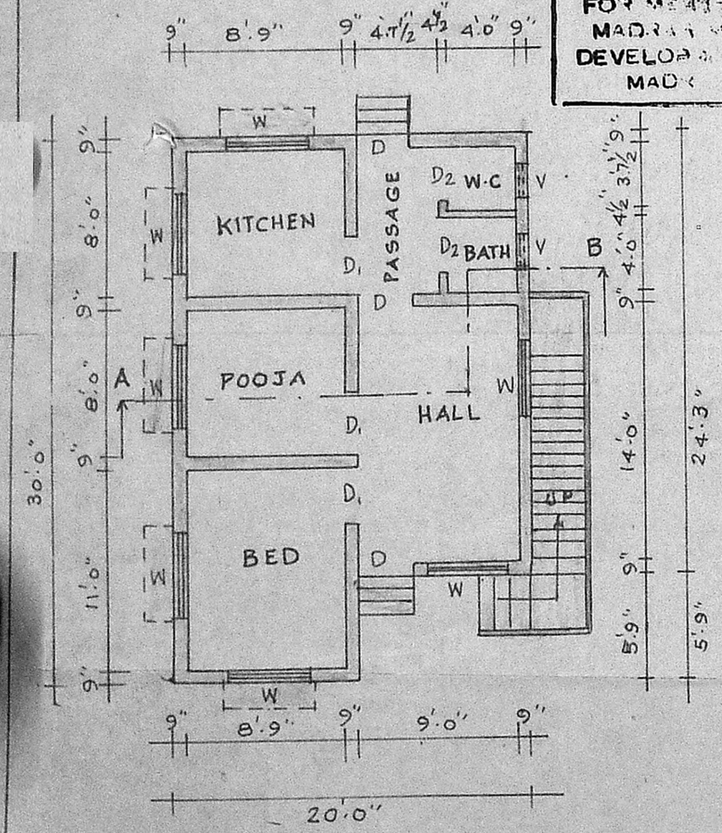

PLAN

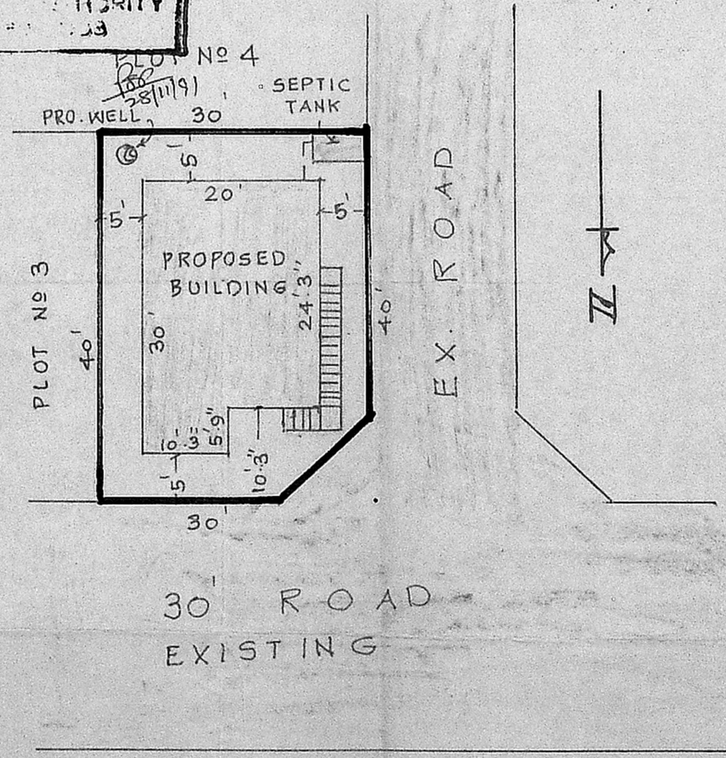

SITE PLAN
SCALE: 1" = 16'0"

Scrutiny plan
17/9/91
A2/15894/91
19/9

SCHEDULE OF JOINERY

D	DOOR PANELLED	3'6" x 7'0"
D1	" "	3'0" x 7'0"
D2	" "	2'6" x 6'6"
W	WINDOW PANELLED	4'6" x 4'0"
V	VENTILATOR	2'0" x 1'6"

PLOT EXTENT : 1200 Sq.Ft
BUILDING AREA : 544 Sq.Ft

SITE BOUNDARY
PROPOSED BUILDING
EXISTING ROAD

APPLICANT

S. SABAPATHI, B.E., M.Tech.,
Consulting Engineer &
Licensed Surveyor (Class-1)
No. 309
52, Lloyd's Colony, Madras-600 014.
LICENSED SURVEYOR